



Shoreline and Riparian Condition Assessment

City of Camrose



RIPARIAN
WEB PORTAL

December 2021

City of Camrose Summary:

Your Shoreline and Riparian Condition Assessment

Purpose of this Report

This report presents information about the condition of riparian areas in your municipality. Satellite-based mapping techniques were used to assess riparian intactness, catchment pressure, and prioritization for select waterbodies and areas; some areas were excluded from the assessment. Results can be used to inform planning, conservation, and restoration efforts.

Details about the study scope and results can be found in the Appendix and through the Riparian Web Portal (riparian.info).

Riparian Areas 101: Why They Matter

Riparian areas are transitional areas between a waterbody and the adjacent upland area.



Improve water quality by trapping sediments, filtering nutrients and pollutants, reducing aquatic plant and algal growth



Mitigate floods and droughts by storing and slowing the release of water and reducing erosion



Improve biodiversity by providing fish and wildlife habitat and cooling water temperatures



Provide aesthetically pleasing areas for recreation or cultural activities



Add economic value by increasing property values or providing areas for nature viewing

To learn more about the importance of riparian areas, please go to:
riparian.info

Project Partners

This work has been carried out by the Watershed Planning and Advisory Council (WPAC) in your area:



What is Riparian Intactness?



Illustration by: Terra Simieritsch

Riparian intactness is a measure of how “natural” a shoreline is. Riparian intactness measures riparian condition at a broad scale, using satellite data. This is a new method, which has been scientifically validated, to assess riparian conditions across a large area in Alberta.

How to Use This Information

- To compare the condition of water bodies or watersheds across a region
- To prioritize restoration and conservation efforts
- To complement field-based assessment methods by showcasing broad-scale results
- To guide voluntary stewardship efforts by municipalities, community groups, and landowners

Beneficial Management Practices for Municipal Leaders



Ensure that your municipality has policies for sufficient development setbacks and buffers of native plants to safeguard water bodies



Encourage and support landowners and community initiatives to maintain and improve riparian areas through water and land stewardship groups



Utilize and enforce policy tools such as Environmental Reserves, Conservation Reserves and Conservation Easements to ensure that hazard and sensitive lands are not developed



Eliminate or control invasive species in municipal riparian areas and promote natural and native species along shorelines



Minimize erosion, maintain slopes and prevent disturbance in or close to riparian areas



Educate the public about recreational use impacts and why some activities are restricted to specific places or seasons

What is Intactness?





- o Intactness is a measure of riparian condition at a broad scale (watershed or region).
- o Measures if natural habitat has been altered or impaired by human activity.
- o Measures the quantity of natural and woody vegetation, as well as human footprint, using satellite data.

Intactness Results for the City of Camrose

23 KM
of shorelines
assessed in the City
of Camrose

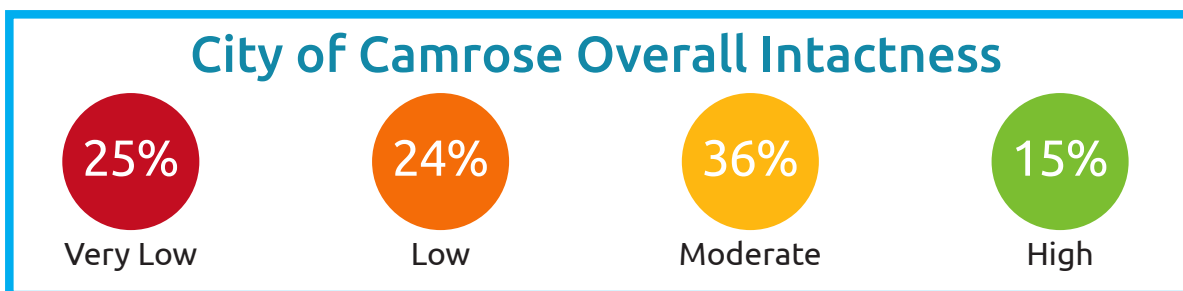
~24%
of Mirror Lake
has **Moderate**
Intactness

~17%
of Camrose
Creek has **High**
Intactness

Intactness Ratings	
	Vegetation mostly cleared. Human footprint dominant.
	Vegetation limited. Human footprint prevalent.
	Vegetation present. Some human footprint.
	Vegetation present. Little or no human footprint.



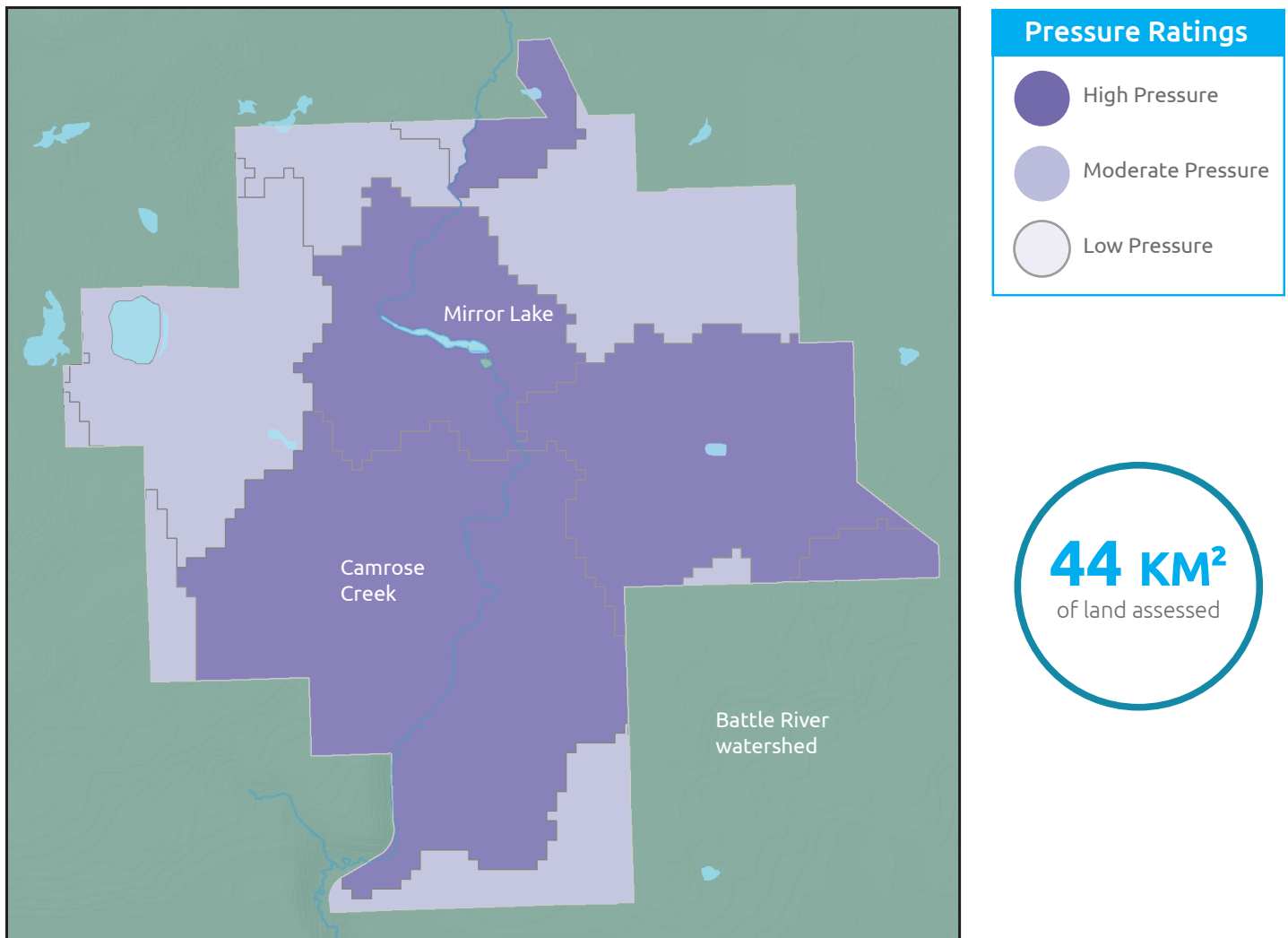
Map 1: Riparian Intactness in the municipality. To view more data, please see the [Appendix](#).



What is Catchment Pressure?

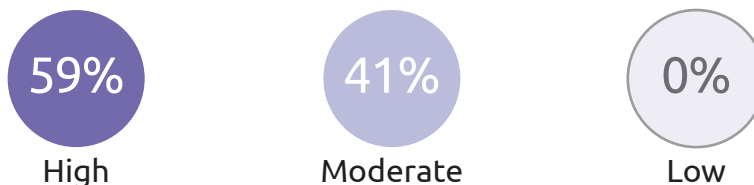
- o Indicates pressures on the landscape that might impact riparian health.
- o Includes natural stressors (e.g. slope, forests) and human stressors (e.g. land-use intensity).
- o High pressure = high potential stress for riparian areas. Data was collected to inform prioritization dataset.

Catchment Pressure Results for the City of Camrose



Map 2: Catchment Pressure in the municipality. Note that the Overall Pressure numbers below refer to the proportion (%) of shoreline associated with each pressure category. To view more data, please see the [Appendix](#).

City of Camrose Overall Pressure



What is Prioritization?

- o Combines intactness scores and pressure scores to highlight which riparian areas are most affected by landscape pressures.
- o Conservation rating is prioritized where riparian intactness is high and landscape pressure is low.
- o Restoration rating is prioritized where riparian intactness is low and landscape pressure is high.

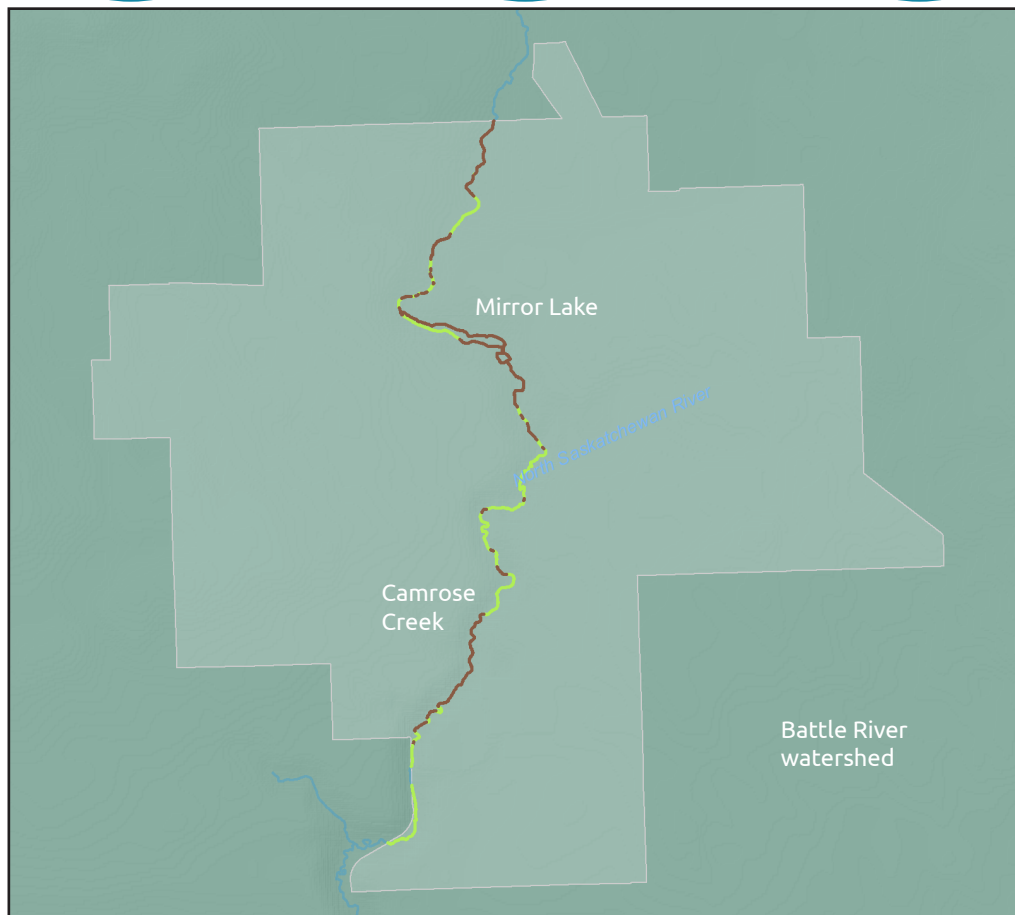
Prioritization Results for the City of Camrose

23 KM
of shorelines
assessed in the City
of Camrose

~77%
of Mirror Lake is a
**High Restoration
Priority**

~55%
of Camrose Creek
is a **Moderate
Conservation
Priority**

Priority Ratings	
	High Restoration Priority
	Moderate Restoration Priority
	Moderate Conservation Priority
	High Conservation Priority



Map 3: Restoration and Conservation Priorities in the municipality.

To view more data, please see the [Appendix](#).

City of Camrose Overall Prioritization

49%

High Restoration

1%

Moderate Restoration

50%

Moderate Conservation

0%

High Conservation

Top Conservation & Restoration Priorities

Restoration

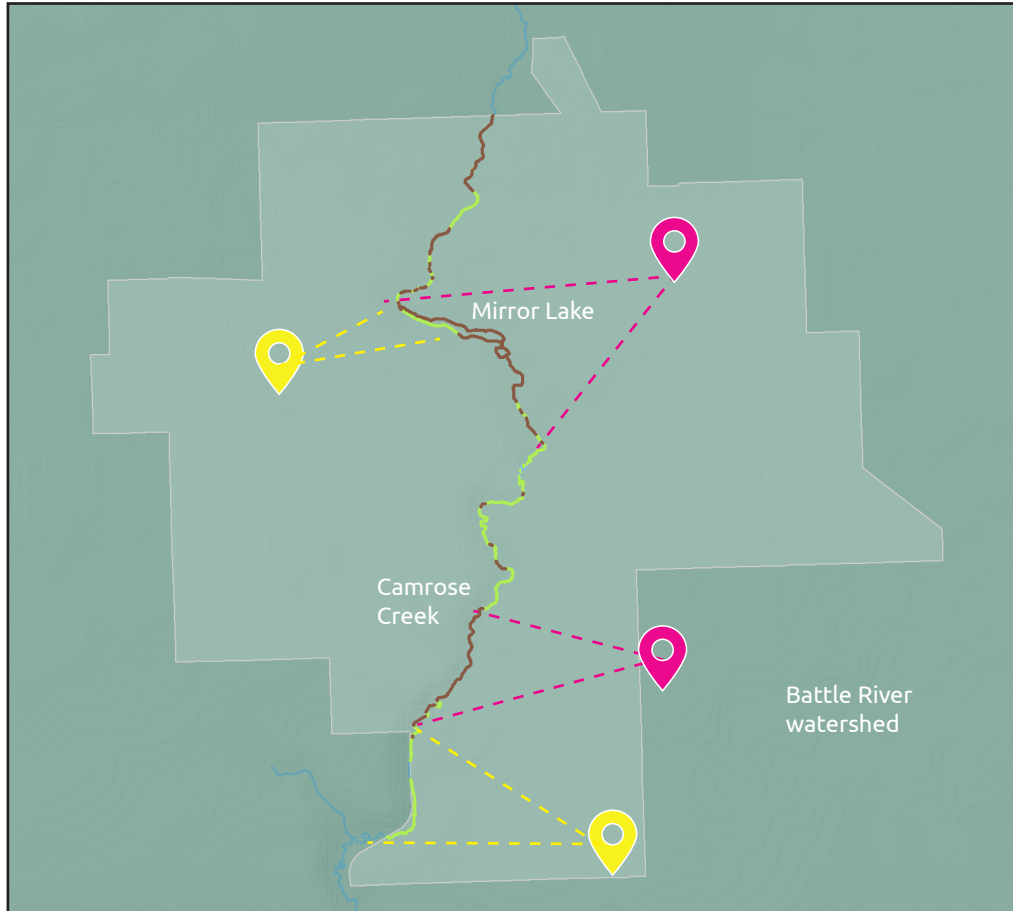


Areas to focus on restoration fall within the boundaries of the pink dotted callout line.

Conservation



Areas to focus on conservation fall within the boundaries of the yellow dotted callout line.



Map 4: The top Conservation and Restoration Priorities recommended for the municipality. Recommendations are based on the top results from the Prioritization assessment shown in Map 3. To view more data, please see the [Appendix](#).

Next steps to conserve or restore priority riparian habitats:

- 1 Use priority maps to direct conservation and restoration efforts.
- 2 Develop policies at the municipal level for land management.
- 3 Provide incentives for private landowners to restore degraded riparian habitats.
- 4 Restore and conserve riparian habitats through municipal reserves, land trusts and/or conservation groups.

See the [Appendix](#) for a comprehensive list of priorities. To find out more about riparian condition data and resources, go to: riparian.info



Acknowledgments

This work was an inter Watershed Planning and Advisory Councils (WPAC) project with funding and support from many sources. A special thanks to the Watershed Resiliency and Restoration Program and the governments of Canada and Alberta, through the Canadian Agricultural Partnership.

Intactness, Pressure, and Prioritization data was created by Fiera Biological Consulting Ltd. Base Map Data was provided by the Government of Alberta.

